



MISSION CREEK PARK

China Basin St

Mission Bay Blvd N

MISSION BAY COMMONS (CITY)

Mission Bay Blvd S

SMITH CARDIOVASCULAR RESEARCH (17A/B)

DILLER CANCER RESEARCH (17C)

Pierpoint Lane

Third St

South St

THIRD STREET GARAGE (23B)

CONWAY GATEWAY MEDICAL BUILDING

BAKAR PRECISION CANCER MEDICINE BUILDING

VALLEY CENTER FOR VISION (33)

EAST CAMPUS

BAYFRONT MEDICAL BUILDING (34)

ILLINOIS STREET GARAGE

Illinois St

Sixteenth St

SOUTH CAMPUS

P

P

OWENS STREET GARAGE

FOURTH STREET PUBLIC PLAZA

MARIPOSA PARK (CITY)

Mariposa St

ENERGY CENTER

BETTY IRENE MOORE WOMEN'S HOSPITAL AND BAKAR CANCER HOSPITAL

BENIOFF CHILDREN'S HOSPITAL

SANDLER NEUROSCIENCES CENTER (19A)

ROCK HALL (19B)

UNIVERSITY CHILD CARE AT MISSION BAY

MISSION BAY HOUSING (20)

NORTH CAMPUS
KORET QUAD (22)

RUTTER CENTER (21B)

WEILL NEUROSCIENCES BUILDING (23A)

MISSION HALL (25A)

P (25B)

GENENTECH HALL (24A/B)

BYERS HALL (24C)

Sixth St

P (15)

P (16A)

(16B)

Nelson Rising Lane

P

P

(18)

1500 OWENS

COMMUNITY CENTER GARAGE (21A)

GLADSTONE INSTITUTES

P

Owens St

Fourth St

Gene Friend Way





Campus Way

Seventh St

Mississippi St

280

Seventeenth St

-  Existing Building
-  Open Space
-  Pedestrian Areas
-  Parking

MISSION BAY - EXISTING PLAN
(MAP UPDATED: DECEMBER 2024)

0' 200' 400'

